

What Can I Do In My Zone?

R2 Zone District



Intent:

The R2 district is intended to promote the construction of and the continued use of the land for single-family dwellings on medium-size lots with a greater density of land use allowed than in the R1 district. In addition to single-family homes, two-family homes (duplexes), townhomes, and multi-family residential buildings not exceeding four units are allowed. The district prohibits commercial and industrial use or any other use that would substantially interfere with the development or continuation of residential uses in this district.



Permitted Uses:

- Bed and breakfast inns
- Child care home (type 1)
- Community garden
- Community playfields and parks
- Dwelling, Single-Family Detached and Attached
- Dwelling, IBC/IRC Modular Home
- Dwelling, Two-Family
- Dwelling, Multi-Family**
- Dwelling, Townhouse
- Home occupations*
- Library*
- Parks and forest preserves (private, not-for-profit)
- Public utility mains & lines
- Recycling facilities, drop-off
- Small wind energy systems*
- Solar access systems*
- Wireless communication tower and/or antenna, collocation on existing tower or similar structure*
- Wireless communication tower and/or antenna, placement on existing structure*

*Additional Use-Specific Regulations. Please see Use Table in LMC Chapter 15.10.


**Additional Zone-Specific Regulations. Please see LMC Chapter 15.08.

Maximum of 3 unrelated people may live within one property.

Conditional Uses:

- Arboretum or botanical garden
- Art gallery or museum, public
- Child Care Center, Family
- Child Care Home (type 2)
- Churches and places of worship
- College or university (non-exempt)*
- Community buildings
- Community centers
- Golf course
- Government services, offices & facilities*
- Grocery stores <5,000 gross sq. ft.
- Group Homes
- Hospice Care Facility
- Post office branches
- Public utility substations where no public office, repair, or storage facilities are maintained
- Rehabilitation Center
- Student centers*
- School resource center*
- School, K-12 (public, private and parochial)*


*Additional Use-Specific Regulations. Please see Use Table in LMC Chapter 15.10.



The information in this pamphlet should only be used for general reference. For the complete and updated Use Table see Chapter 15.10 of Laramie Municipal Code.




For more information please contact the City of Laramie Planning Division at (307) 721-5207, or visit our website at www.cityoflaramie.org



Planning Division
P.O. Box C, Laramie, WY 82073
(307) 721-5207

What Can I Do In My Zone?

R2 Zone District



The data contained herein was compiled from various sources for the sole use of the City of Laramie. We have made every effort to ensure that the data are accurate and complete. We are not responsible for human error, typographical mistakes or variations. Please contact the Planning Division to verify any information herein. Any use of the data by anyone other than the City of Laramie, and its members, is at the sole risk of the user; and by acceptance of this data, the user does hereby hold the City of Laramie, and its members, harmless and without liability from any claims, costs or damages of any nature against the City of Laramie, including cost of defense arising from improper use of data, or use by other party. Acceptance or use of this data is done without any expressed or implied warranties.